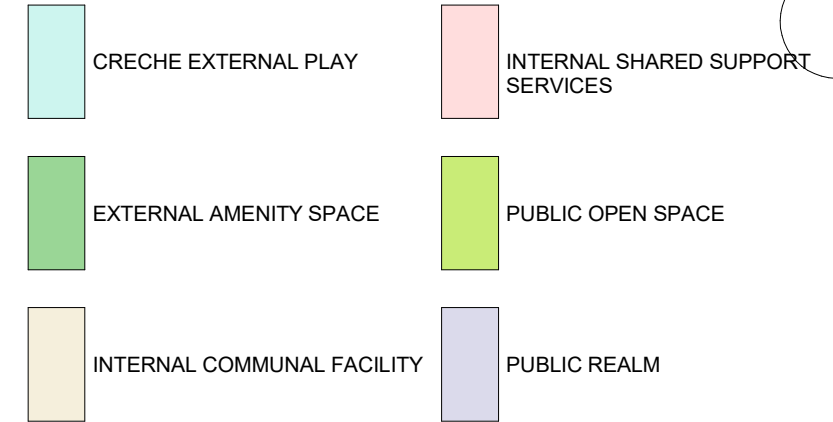
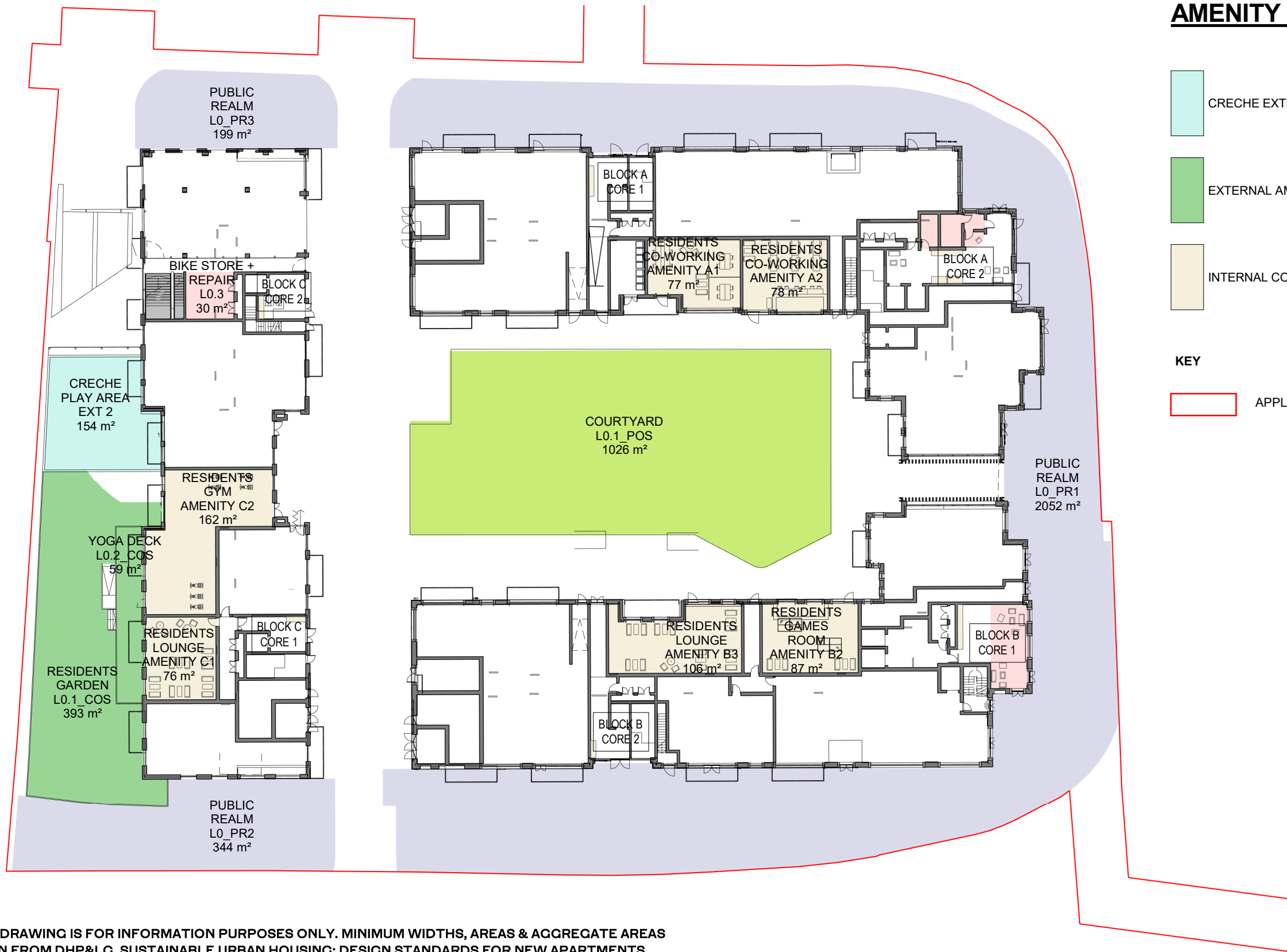
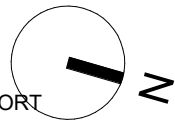


ALL DIMENSIONS TO BE CHECKED ON SITE
 NO DIMENSIONS TO BE SCALED FROM THIS DRAWING
 DRAWING IS TO BE READ IN CONJUNCTION WITH RELEVANT
 CONSULTANTS DRAWINGS

AMENITY + PUBLIC OPEN SPACE



KEY



REV	DATE	DESCRIPTION	CKH	DRN
P2	31/05/2022	ISSUED FOR PLANNING APPROVAL	BR	CS
P1	30/09/2021	ISSUED FOR STAGE 2 PRE-PLANNING	BR	CS

STATUS CODE DESCRIPTION
ISSUED FOR PLANNING APPROVAL

CLIENT
Ravensbrook Limited

PROJECT
Belgard Square East, Belgard Road and Blessington Road, Tallaght, Dublin 24.

DRAWING
GA - 00 - AMENITY GROUND FLOOR PLAN

PROJECT NUMBER: 950819 DATE: 30/04/22

SCALE@ A3: 1:500 DRAWN/CHECKED: CS/BR

STATUS CODE: A1 DRAWING NUMBER: BR-HJL-00-00-A-1070 REVISION: P2

Henry J Lyons

Architecture + Interiors +353 1 888 3333 51-54 Pearse Street
 henryjlyons.com info@henryjlyons.com Dublin D02 KA66

THIS DRAWING IS FOR INFORMATION PURPOSES ONLY. MINIMUM WIDTHS, AREAS & AGGREGATE AREAS TAKEN FROM DHP&LC, SUSTAINABLE URBAN HOUSING: DESIGN STANDARDS FOR NEW APARTMENTS, GUIDELINES FOR PLANNING AUTHORITIES (2020).

REFER TO ACCOMPANYING HOUSING QUALITY ASSESSMENT REPORT & SCHEDULE OF AREAS, ARCHITECTURAL DRAWINGS, PROPOSED FLOOR PLANS, PARK HOOD CHARTERED LANDSCAPE ARCHITECTS LANDSCAPE DAS REPORT FOR INFORMATION RELATING TO INTERNAL & EXTERNAL AMENITY AREAS.